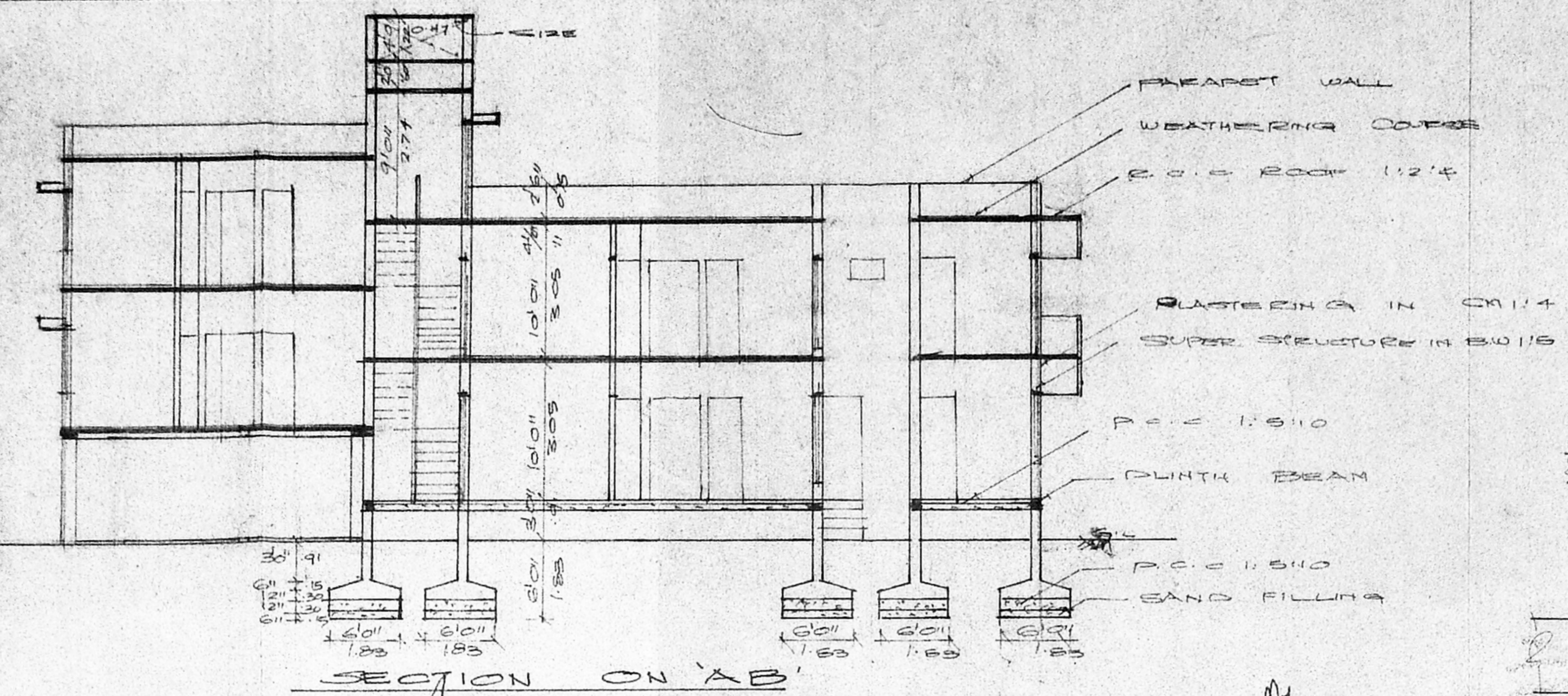
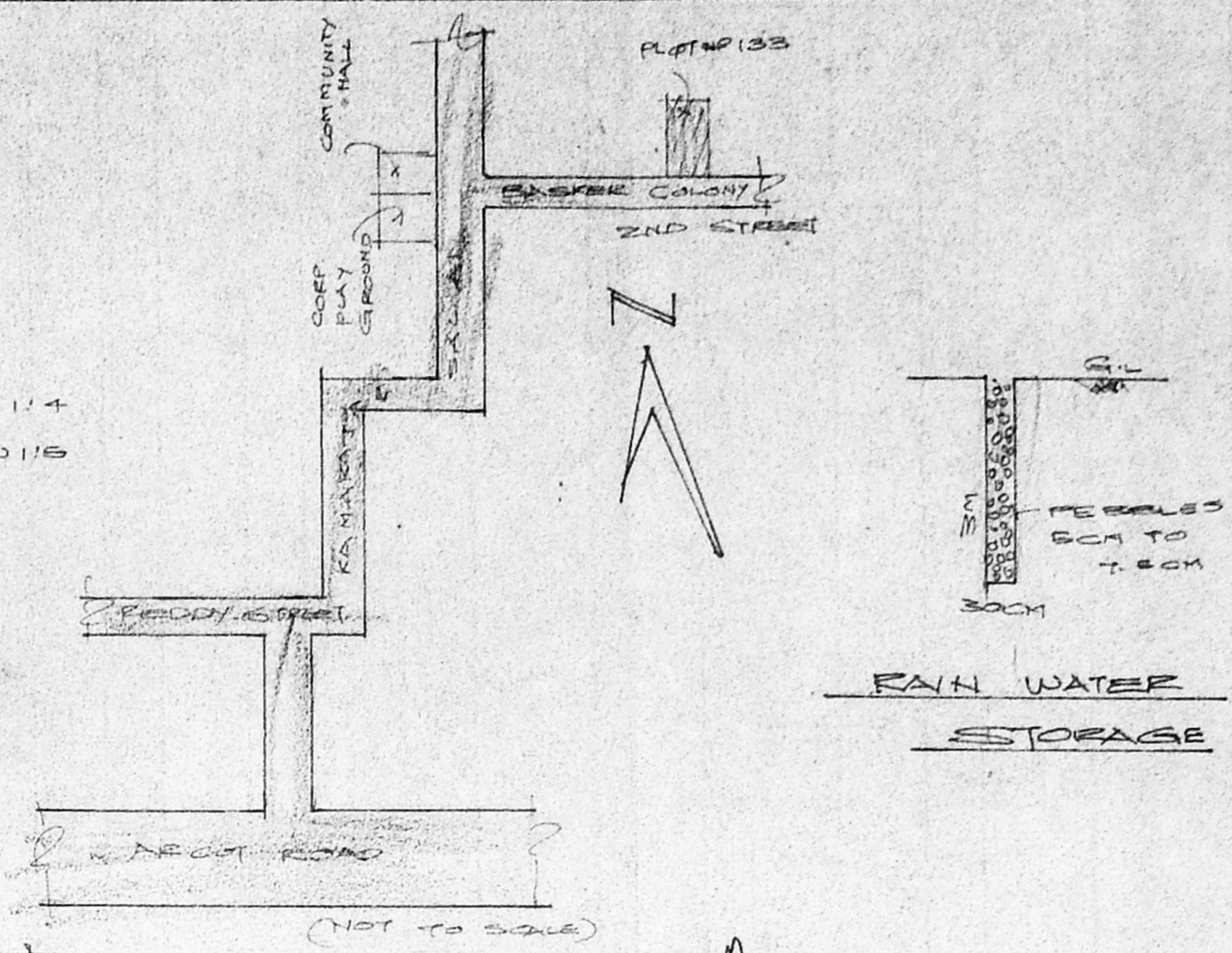


A/000602/88/210  
 Planning Permit No.  
**APPROVED**  
 SUBJECT TO THE CONDITIONS IN THIS OFFICE LETTER No. 337157 dated 17-4-2001  
 L. Date: 17/4/01  
 P. S. Agastya  
 17/4/01  
 FOR MEMBER SECRETARY  
 CHENNAI METROPOLITAN  
 DEVELOPMENT AUTHORITY  
 CHENNAI-600008

FRONT ELEVATION



SECTION ON 'AB'



KEY PLAN

**SCHEDULE OF JOINERIES**

D. DOOR	2'0" x 7'0"
CH. DOOR	3'0" x 7'0"
B. DOOR	2'0" x 7'0"
W. WINDOW	4'0" x 4'0"
F/W. FRENCH WINDOW	6'0" x 6'6"
F/W. FRENCH WINDOW	6'0" x 6'6"
V. VENTILATOR	2'0" x 2'0"
J. SALLY	6'0" x 4'0"

**COLOUR INDEX:**  
 PROPOSED:  
 ROAD / STREET:  
 BOUNDARY / SITE:  
 Section plan.

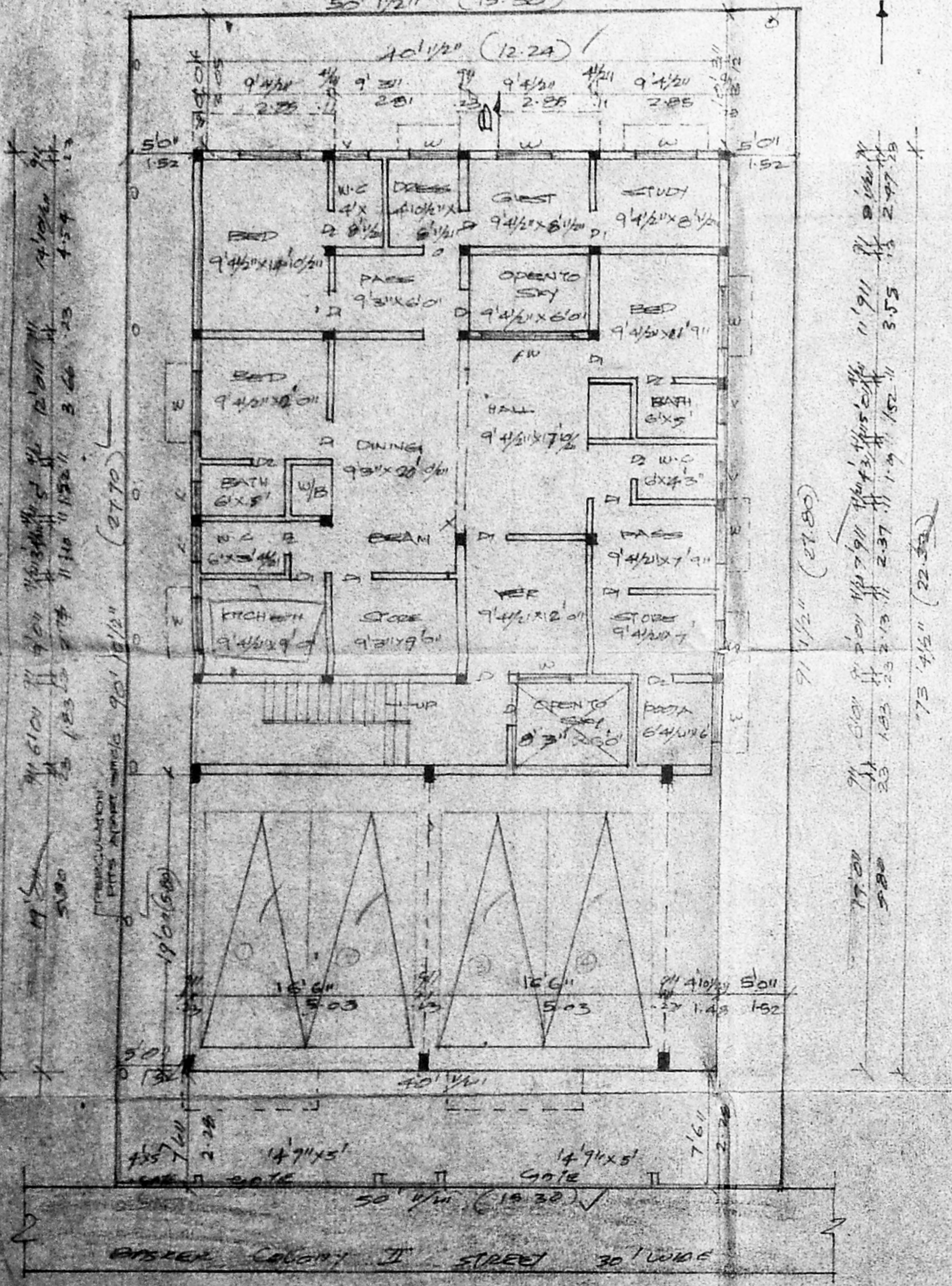
PLAN SHOWING THE PROPOSED CONSTRUCTION OF A RESIDENTIAL BUILDING AT PLOT NO 133 BASKAR COLONY 2ND STREET, VIRUGAMBAKAM, CHENNAI - (SALE 1100) T.S. NO 32/2, BK. NO 32 OF VIRUGAMBAKAM, VILLAGE.

**AREA STATEMENT:**

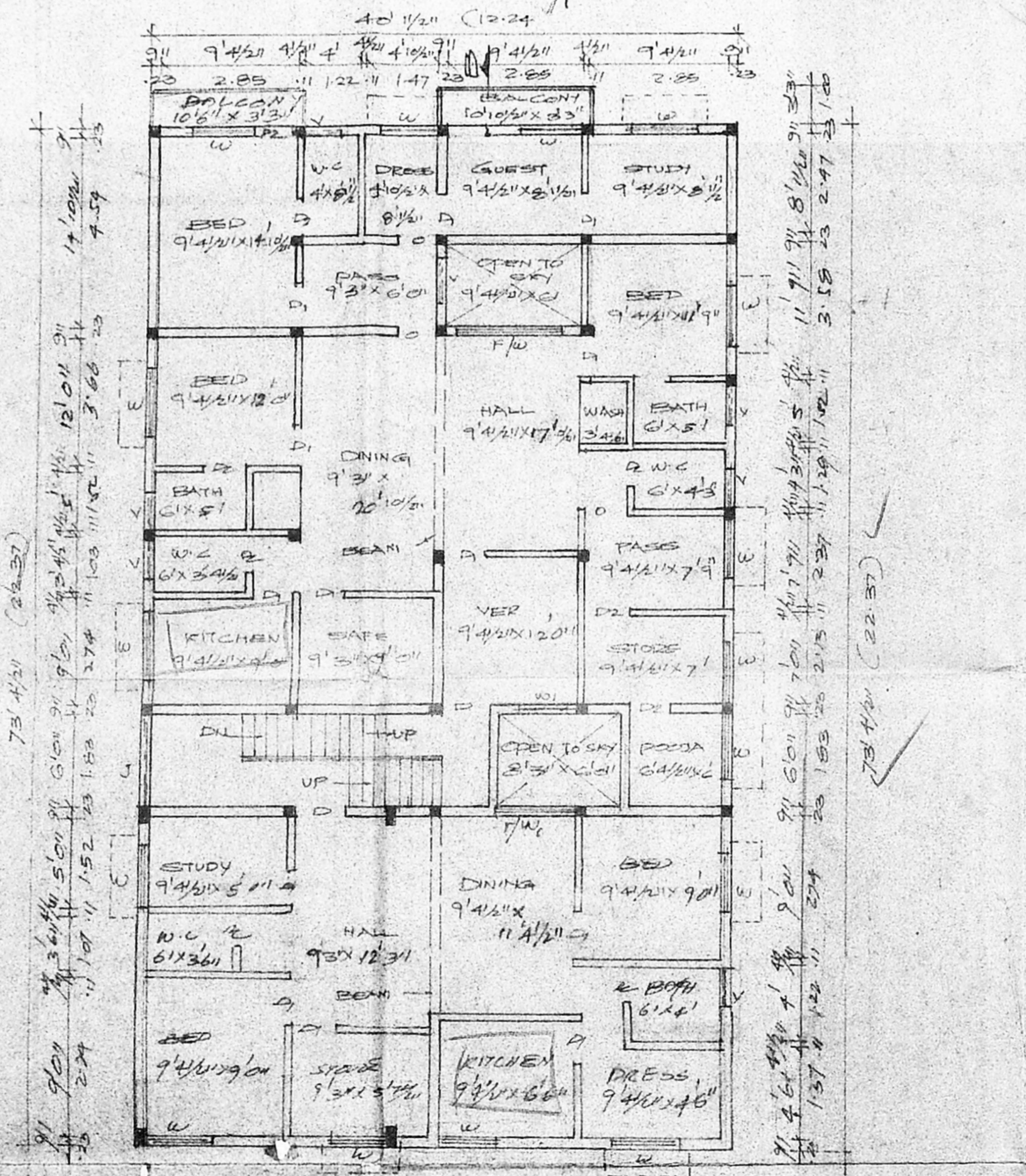
SPT	M2
PLOT EXTENT:	4567.02 424.80
GROUND FLOOR:	2357.50 263.70
FIRST FLOOR:	2906.96 270.18
TOTAL AREA:	5744.46 583.88
FLOOR COVERAGE:	62.65 %
F.C.T.	1.25
STILT PARKING:	7920047 736007

OWNER: *Pravin Kumar*

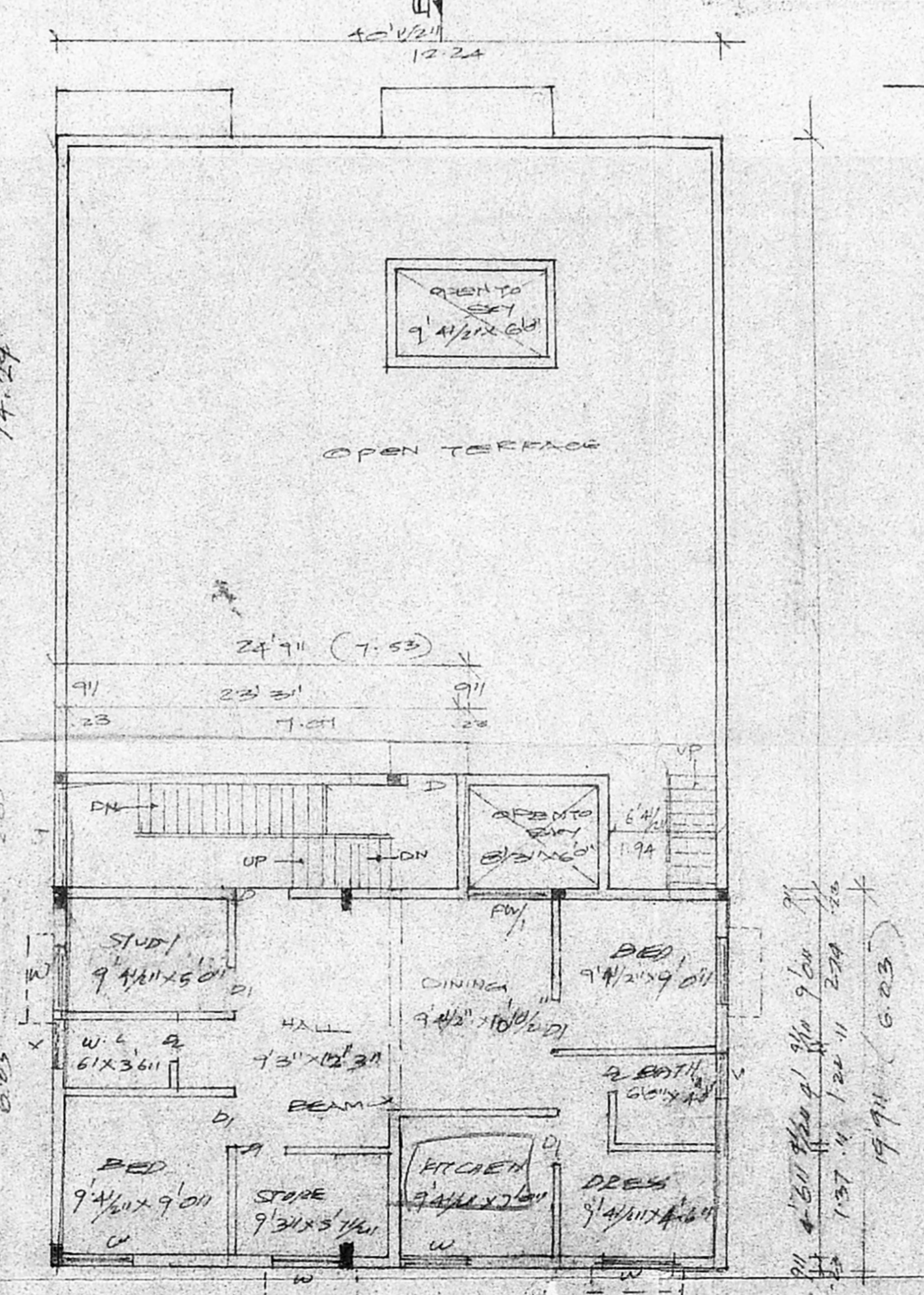
LICENSED SURVEYOR:  
 S. ATHYAMAN B.E.  
 Chartered Engineer  
 Class - I Licensed Survey No 113  
 Corporation of Chennai  
 119/51, Thiruvalluvar Street, Thiruvalluvar  
 CHENNAI - 600 011 & 442377



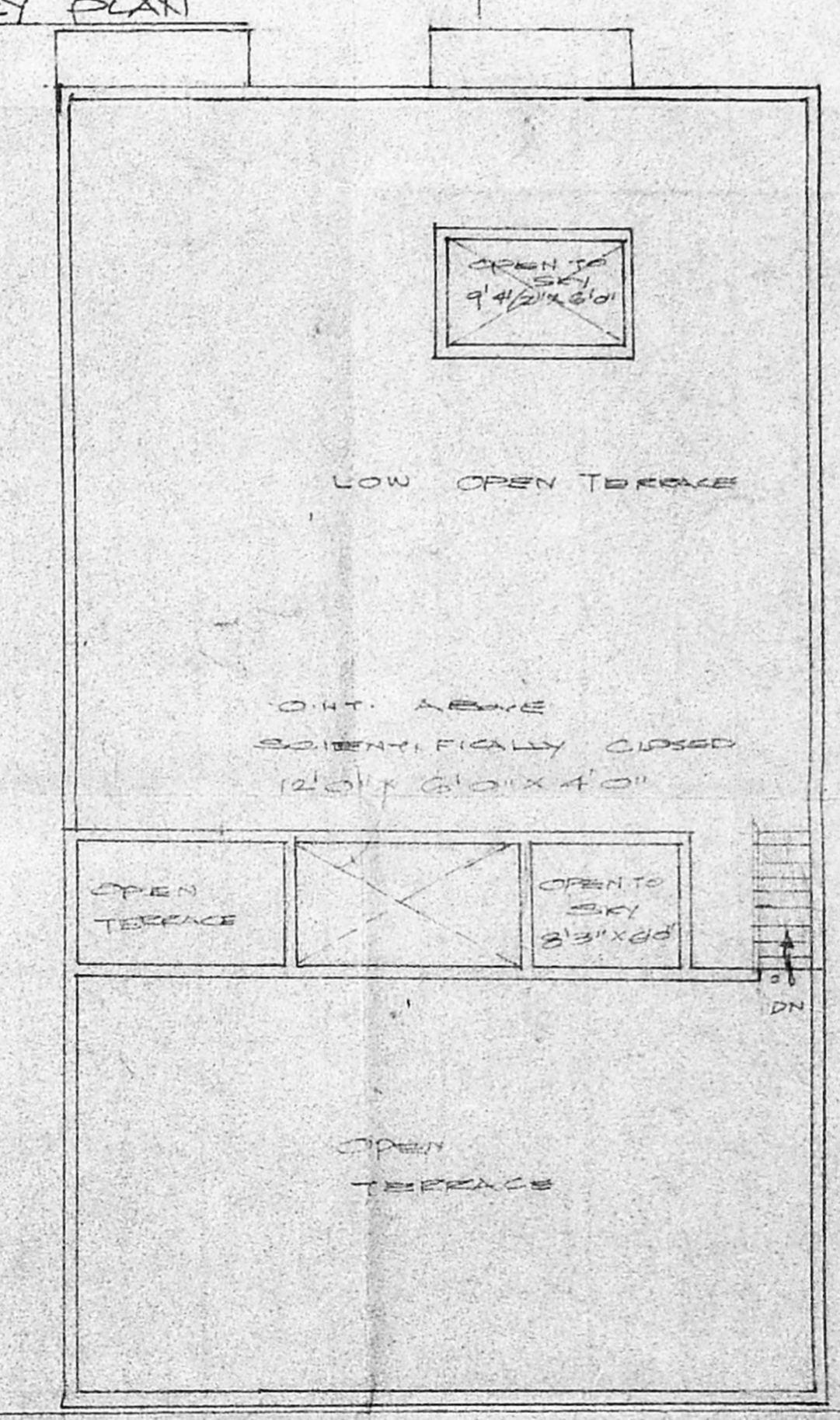
SITE PLAN / STILT PARKING & GROUND FLOOR PLAN



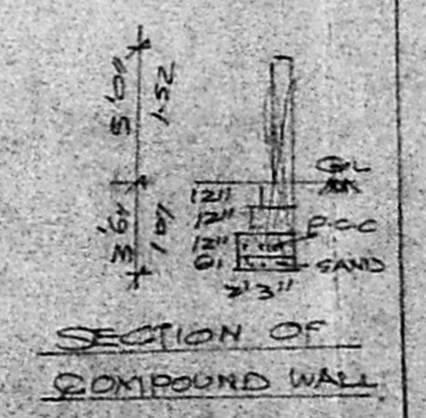
FIRST FLOOR PLAN



SECOND FLOOR PLAN (OVER STILT PARK)



TERRACE PLAN



SECTION OF COMPOUND WALL